



ESTABLISHING A MARINE PEACE PARK IN THE SPRATLYS: AN OPTION TO IMPLEMENT THE DOC

SPRATLYS

- Dispute
 - “Five States, Six Claimants”
 - Tension
 - Complicated
- etc





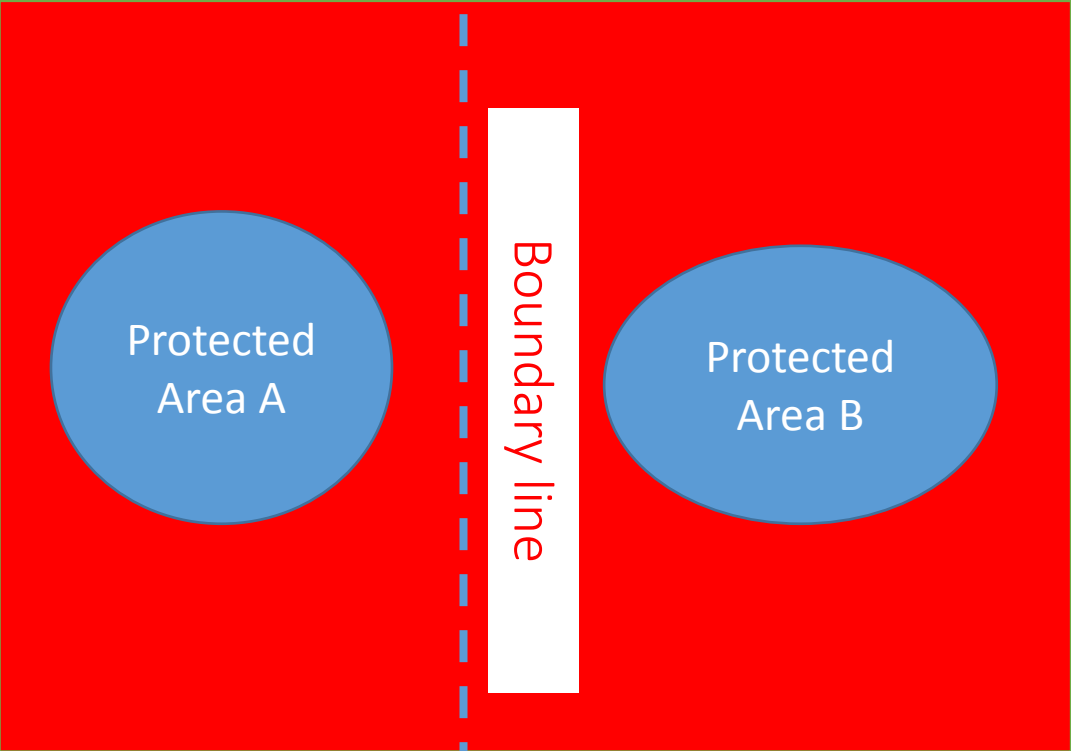
Marine Peace Park

Transboundary Marine Protected Areas

An area of land and/or sea that straddles one or more boundaries between States, sub-national units such as provinces and regions, autonomous areas and/or areas beyond limits of national sovereignty or jurisdiction, whose constituent parts are, especially dedicated to the protection and maintenance of biological diversity, and of natural and associated cultural resources, managed co-operatively through legal or other effective means

IUCN

State A

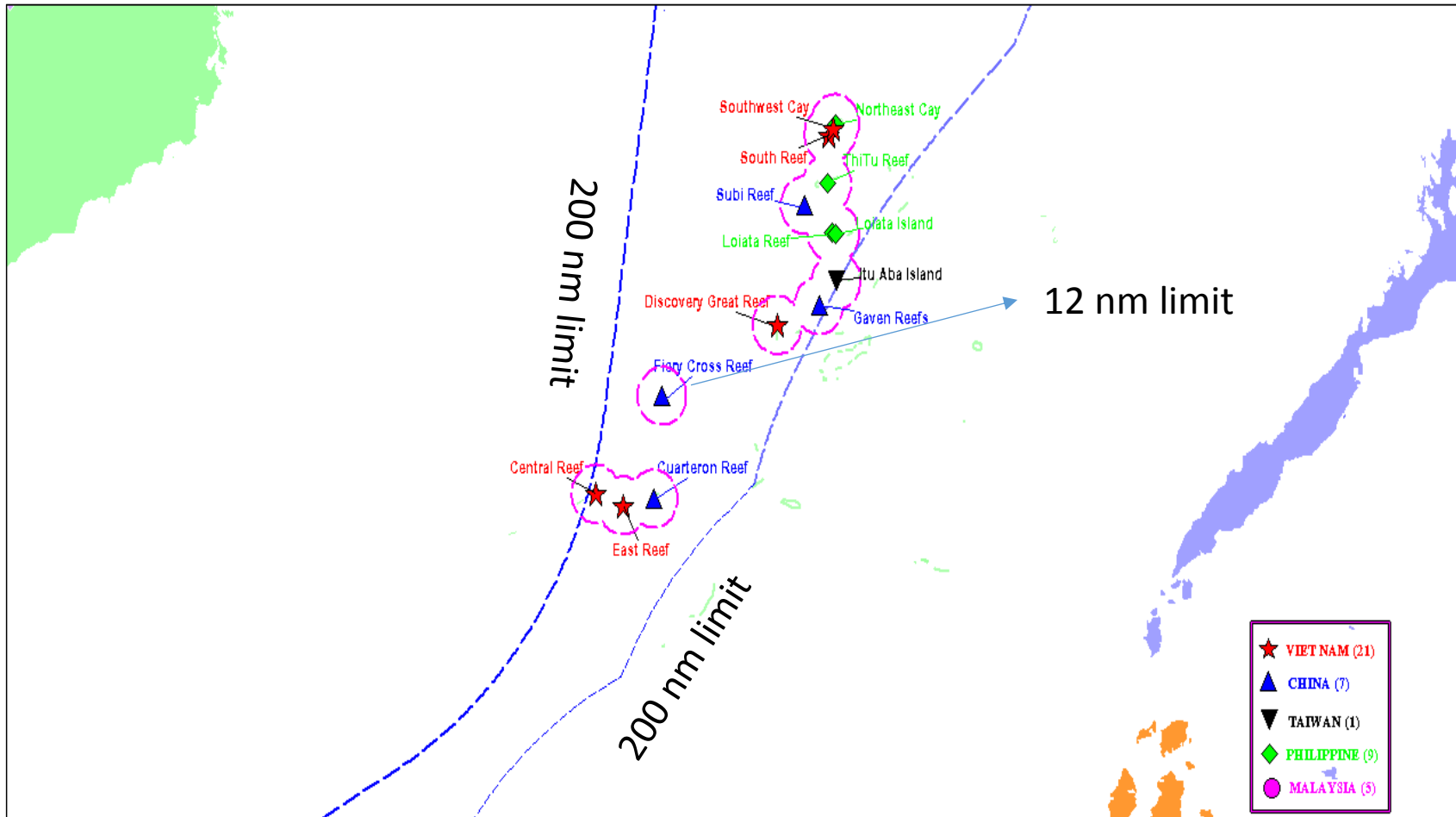


State B

Turtle Islands Heritage



Location of the Spratly Marine Peace Park and its Protected Components



Protective Measures

- Marine Nature Reserve under China's Regulations on Nature Reserves;
- Protected Area under Philippines' Republic Act No. 7586 (NIPAS Act);
- Marine Protected Area under Vietnam's Fisheries Law;
- Etc.

Enforcement

- Flag State jurisdiction for investigation, trial and penalization
- “Occupying State” for patrolling and detecting violations

Cooperative Measures

- Undertaking joint marine scientific research
- Harmonizing conservation measures to be applied to the protected component